






















OUR FAVOURITE DOG WALKS

-  Directions to Dog Park
-  Multi-Use Trail
-  Hiking Trail
-  Coming Soon
-  Paved Pathways
-  Easy
-  Intermediate
-  Difficult
-  Pet Friendly Patios
Commonage Market, Pallino's, Turning point, & Outlook cabin

-  Village Centre
-  Fitness Centre
-  Parking
-  Dog Park
-  Yoga Platform
-  Outlook Cabin
-  Picnic Site
-  Log Cabin
-  Firehall
-  Commons Racquet Club
-  First Aid
-  AED (Automatic Emergency Defibrillator)



View our Full Trail system online at PredatorRidge.com/Trail-Map

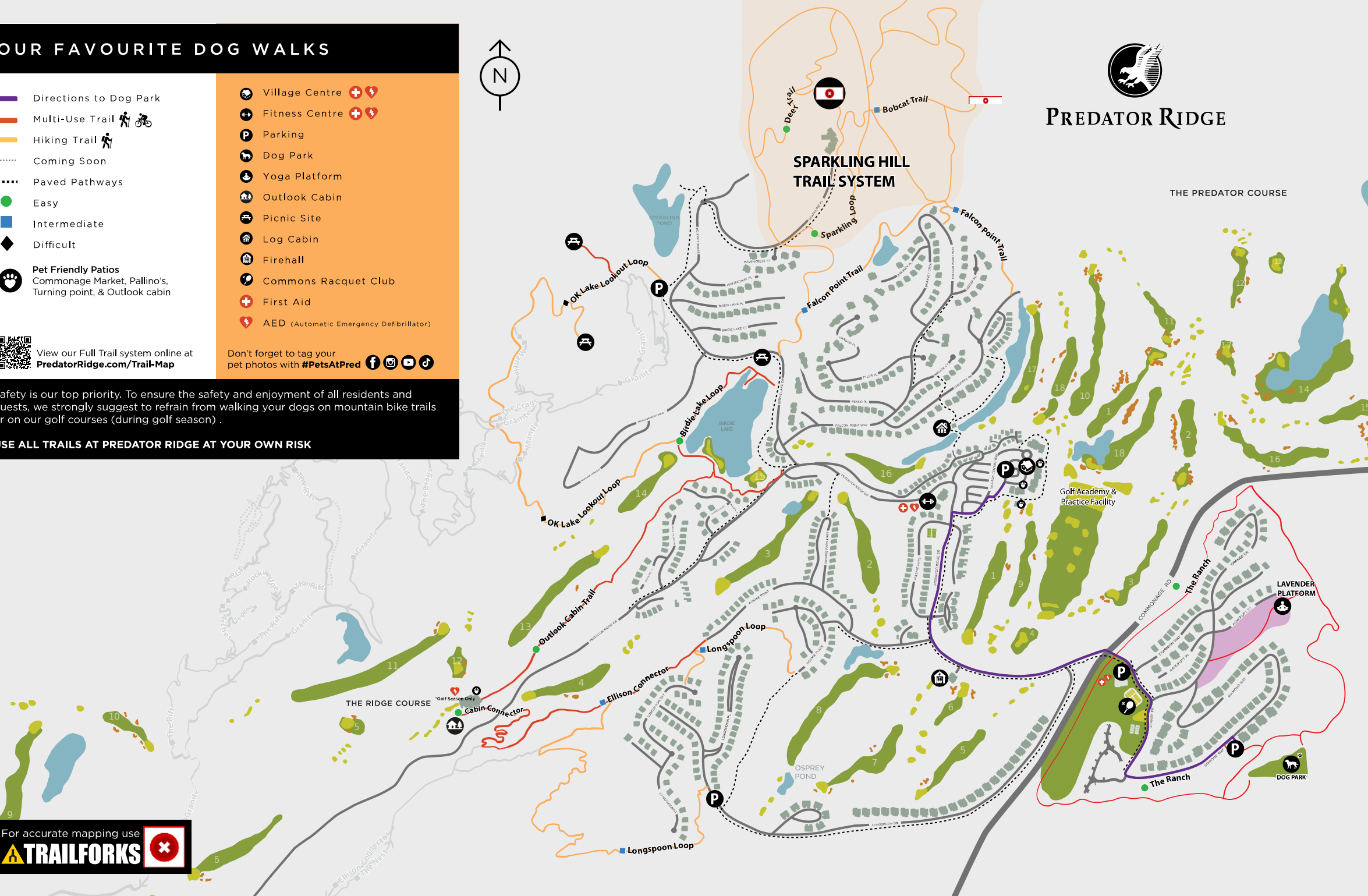
Don't forget to tag your pet photos with [#PetsAtPred](https://twitter.com/PetsAtPred)

Safety is our top priority. To ensure the safety and enjoyment of all residents and guests, we strongly suggest to refrain from walking your dogs on mountain bike trails or on our golf courses (during golf season).

USE ALL TRAILS AT PREDATOR RIDGE AT YOUR OWN RISK



PREDATOR RIDGE



For accurate mapping use